

DELTA TIMING SCHEDULES FOR IN-STREAM WORKS

THE CORPORATION OF DELTA / FISHERIES AND OCEANS CANADA / B.C. MINISTRY OF WATER, LAND AND AIR PROTECTION

LEGEND

WATERCOURSES

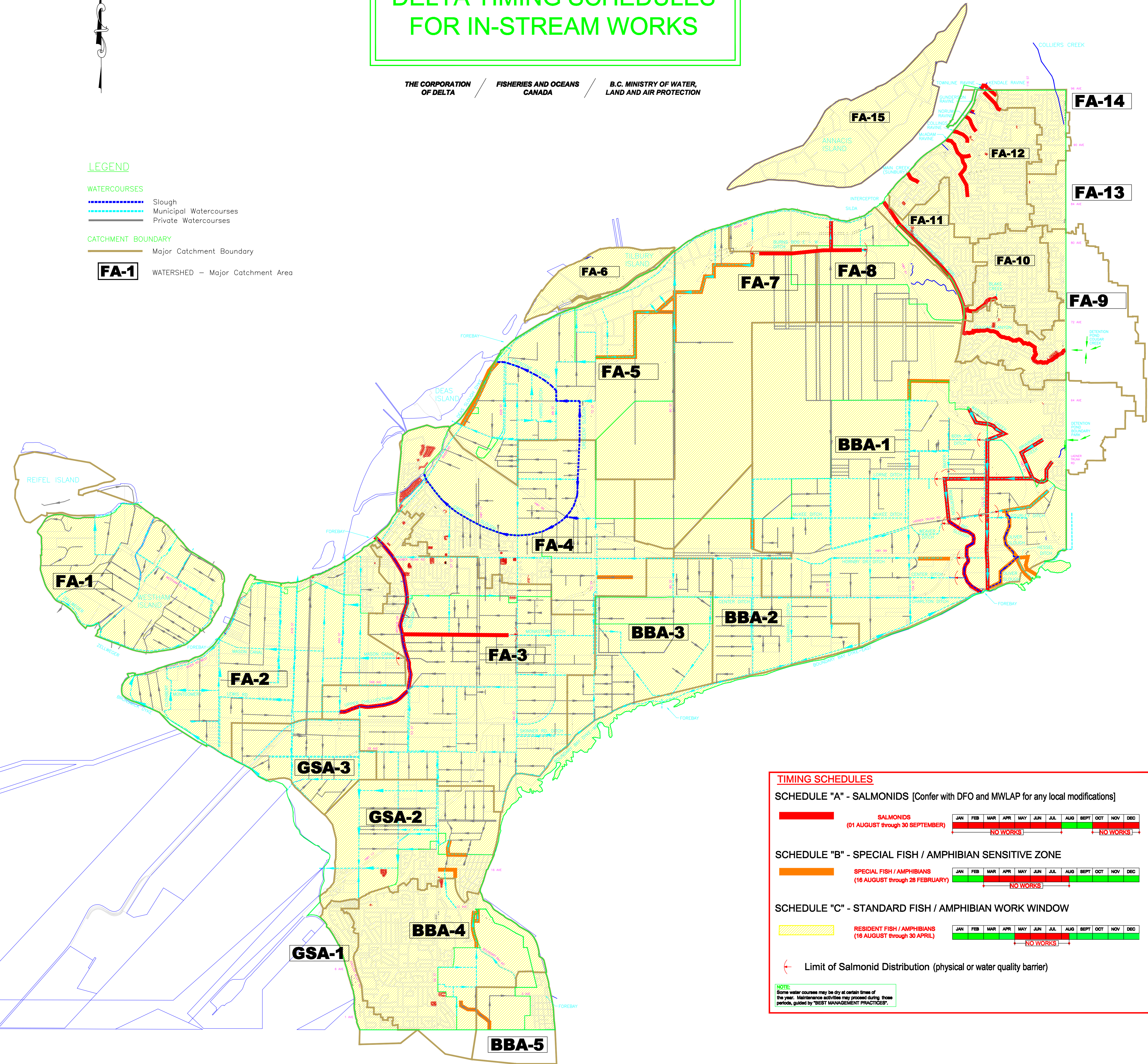
-  Slough
-  Municipal Watercourses
-  Private Watercourses

CATCHMENT BOUNDARY

-  Major Catchment Boundary

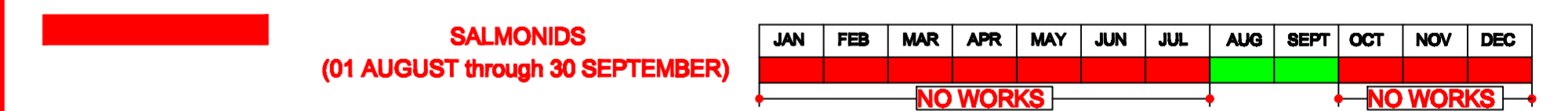
FA-1

WATERSHED - Major Catchment Area



TIMING SCHEDULES


SCHEDULE "A" - SALMONIDS [Confer with DFO and MWLAP for any local modifications]



SCHEDULE "B" - SPECIAL FISH / AMPHIBIAN SENSITIVE ZONE



SCHEDULE "C" - STANDARD FISH / AMPHIBIAN WORK WINDOW



 Limit of Salmonid Distribution (physical or water quality barrier)

NOTE: Some water courses may be dry at certain times of the year. Maintenance activities may proceed during those periods, guided by "BEST MANAGEMENT PRACTICES".

FOR GUIDANCE ONLY:

Consult Mike Brotherston, Environmental Services Division for specific details pertaining to fish and amphibian occurrences. This map may be amended from time to time as new information is received. (604) 946-3282 or mbrotherston@corp.delta.bc.ca

