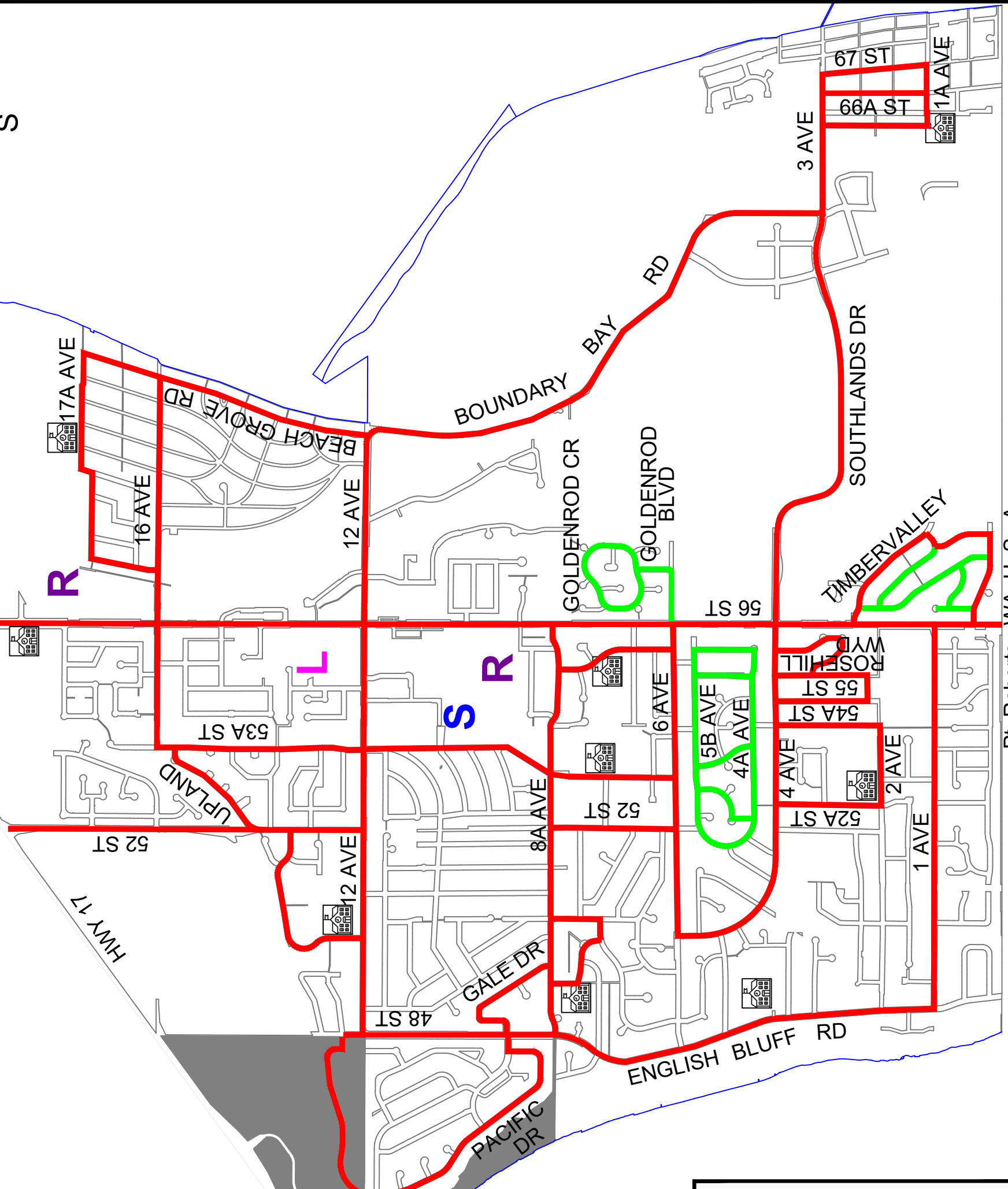









TSAWWASSEN

2022 SNOW AND ICE CONTROL ROUTE MAP



NOTES:

-  **FIRST PRIORITY (67.80 km)**
-  **SECOND PRIORITY (12.72 km)**
(includes school bus routes)
-  **SCHOOL LOCATION**
-  **LIBRARY**
-  **RECREATIONAL CENTRE**
-  **SENIOR'S CENTRE**

L **R** **S**