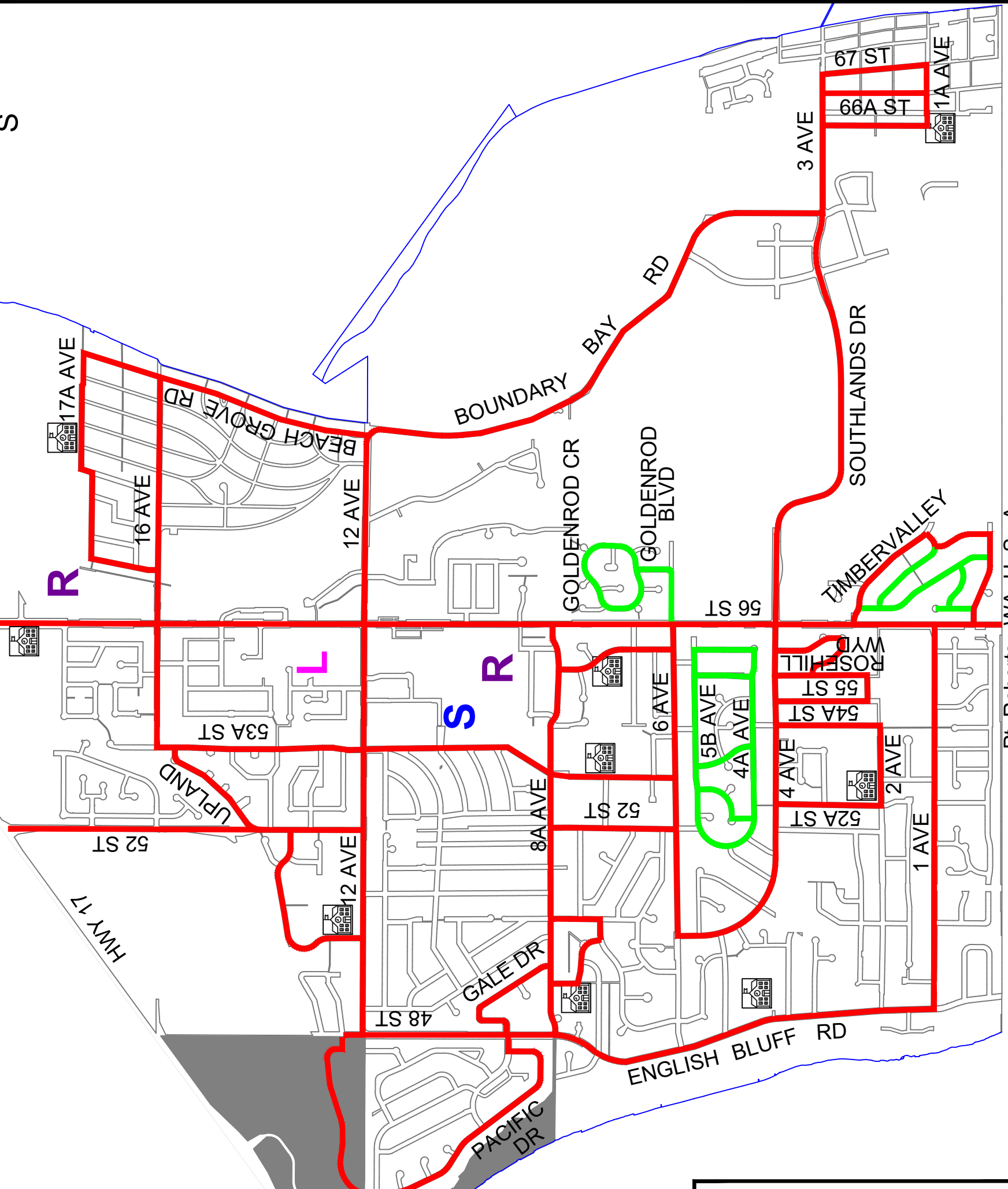
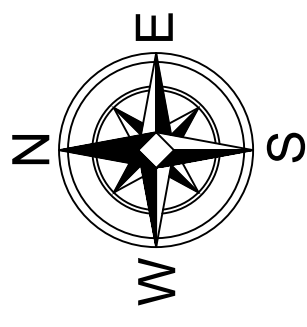






# TSAWWASSEN

SNOW AND ICE CONTROL ROUTE MAP  
REVISED NOVEMBER 2022



**NOTES:**

- FIRST PRIORITY (67.80 km)
- SECOND PRIORITY (12.72 km)  
(includes school bus routes)
-  SCHOOL LOCATION
-  LIBRARY
-  RECREATIONAL CENTRE
-  SENIOR'S CENTRE

**L R S**